

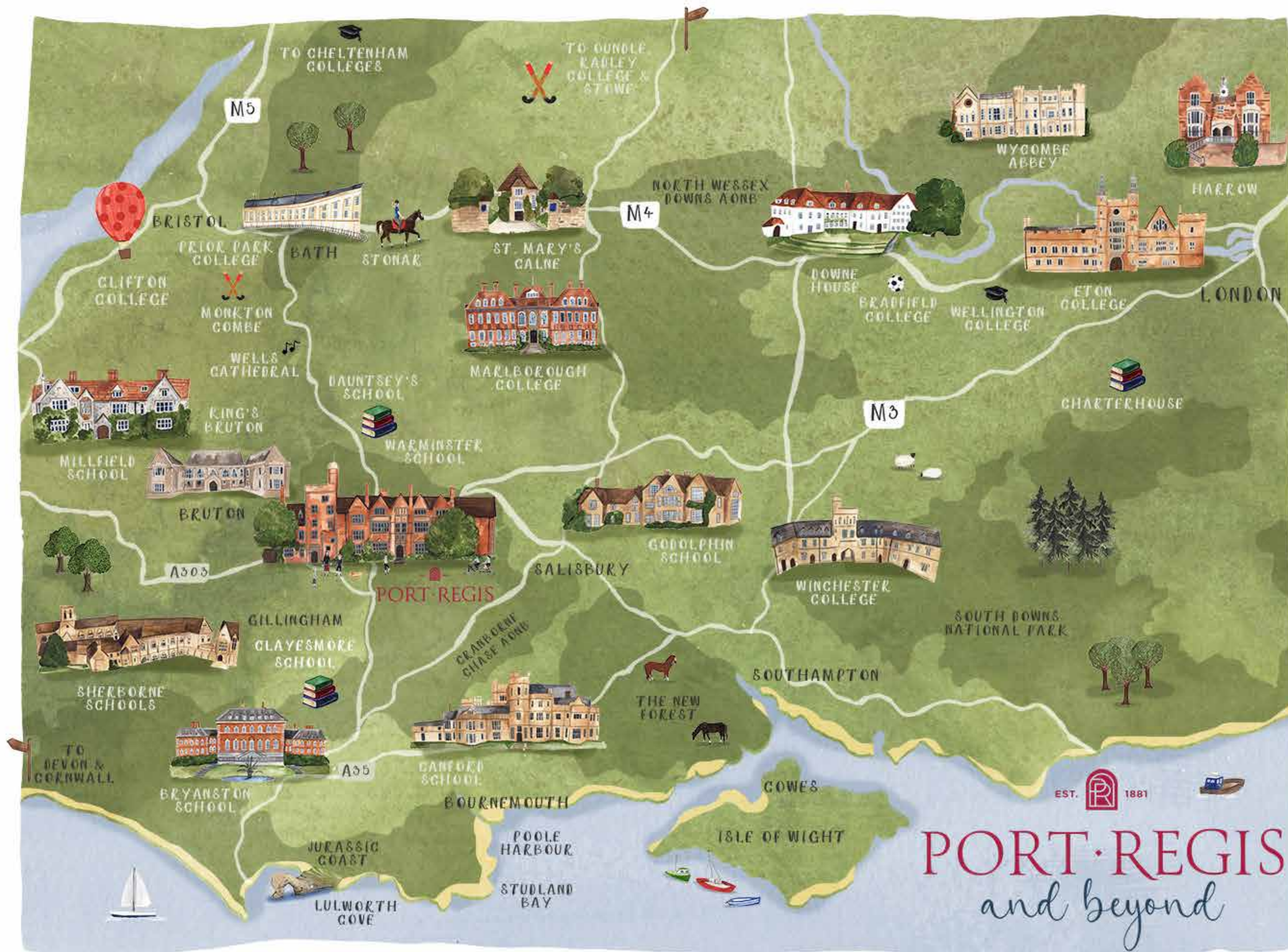
HELEN WALLACE
ILLUSTRATION PORTFOLIO



Map created for Port Regis Prep School to showcase their grounds and all activities at the school. The map was to be used for both internal purposes as well as signage and external marketing. We included illustrations of the children as well as wildlife to bring the map to life (left is full size image, right is zoomed in for close up detail view).

Map created to show Port Regis Prep School in its surrounding. This was to be used to show prospective students and their families where in the country the school is situated as well as rail and air links. The map needed to be characterful but informative.

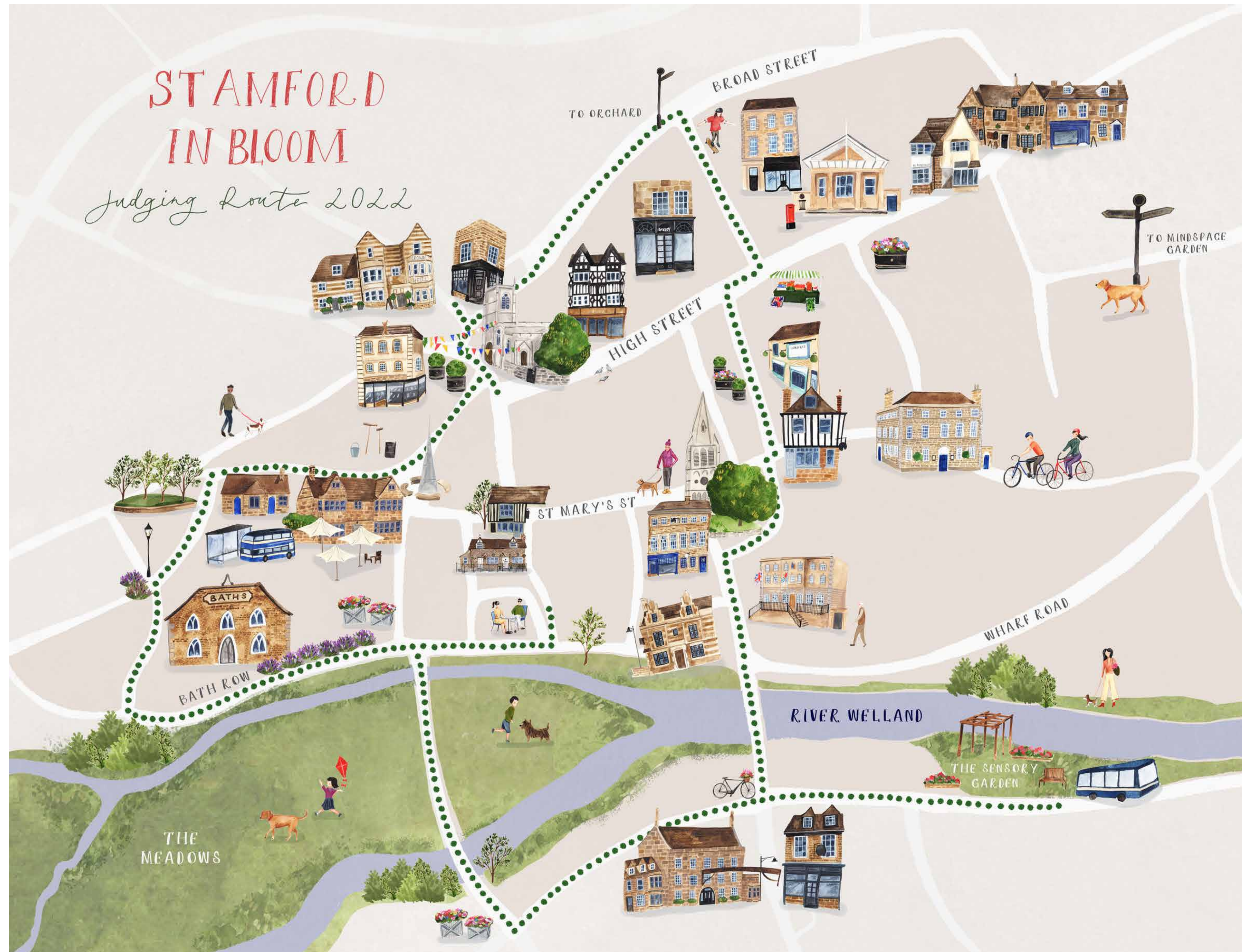




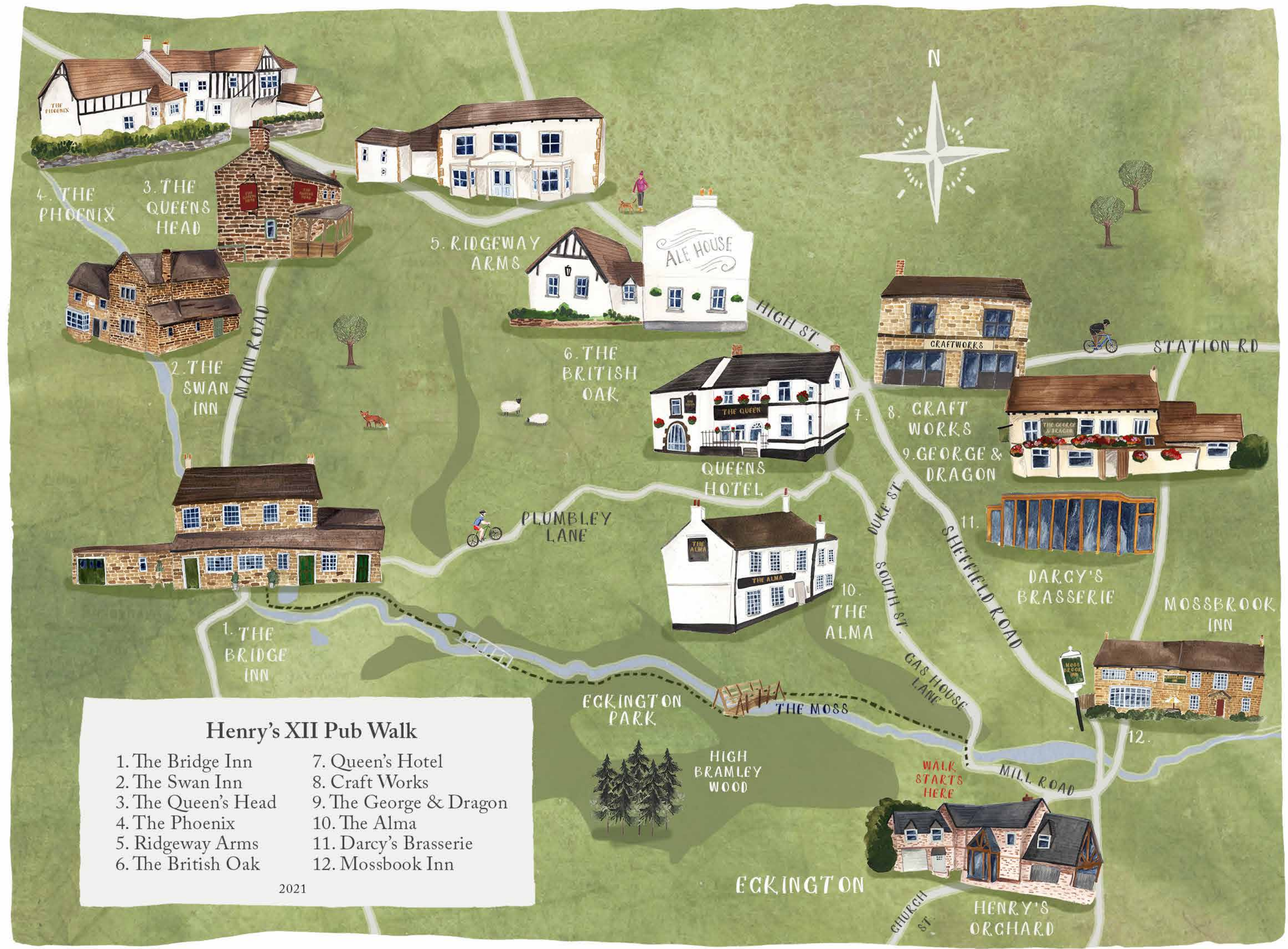
Map commissioned for Port Regis prep school to advertise the secondary schools that their students go on to attend. It was important to highlight the links to airports and rail as well as the general position of the school within the UK but doing so in a characterful and interesting way.

STAMFORD IN BLOOM

Judging Route 2022



Commissioned map for Stamford's entry in the RHS Britain In Bloom competition for 2022. The map was created for the judges to navigate the walking route around town and highlight the most scenic areas.



An illustrated map to advertise local businesses on a walking route. Designed to increase traffic to the businesses and as a promotional map offered in accommodation in the area. Map was required to be able to be used for guests to follow on their route, clearly showing the footpath across the river, but also engaging and showing the business in detail.

Henry's XII Pub Walk

1. The Bridge Inn	7. Queen's Hotel
2. The Swan Inn	8. Craft Works
3. The Queen's Head	9. The George & Dragon
4. The Phoenix	10. The Alma
5. Ridgeway Arms	11. Darcy's Brasserie
6. The British Oak	12. Mossbook Inn

2021



LYCEUM THEATRE

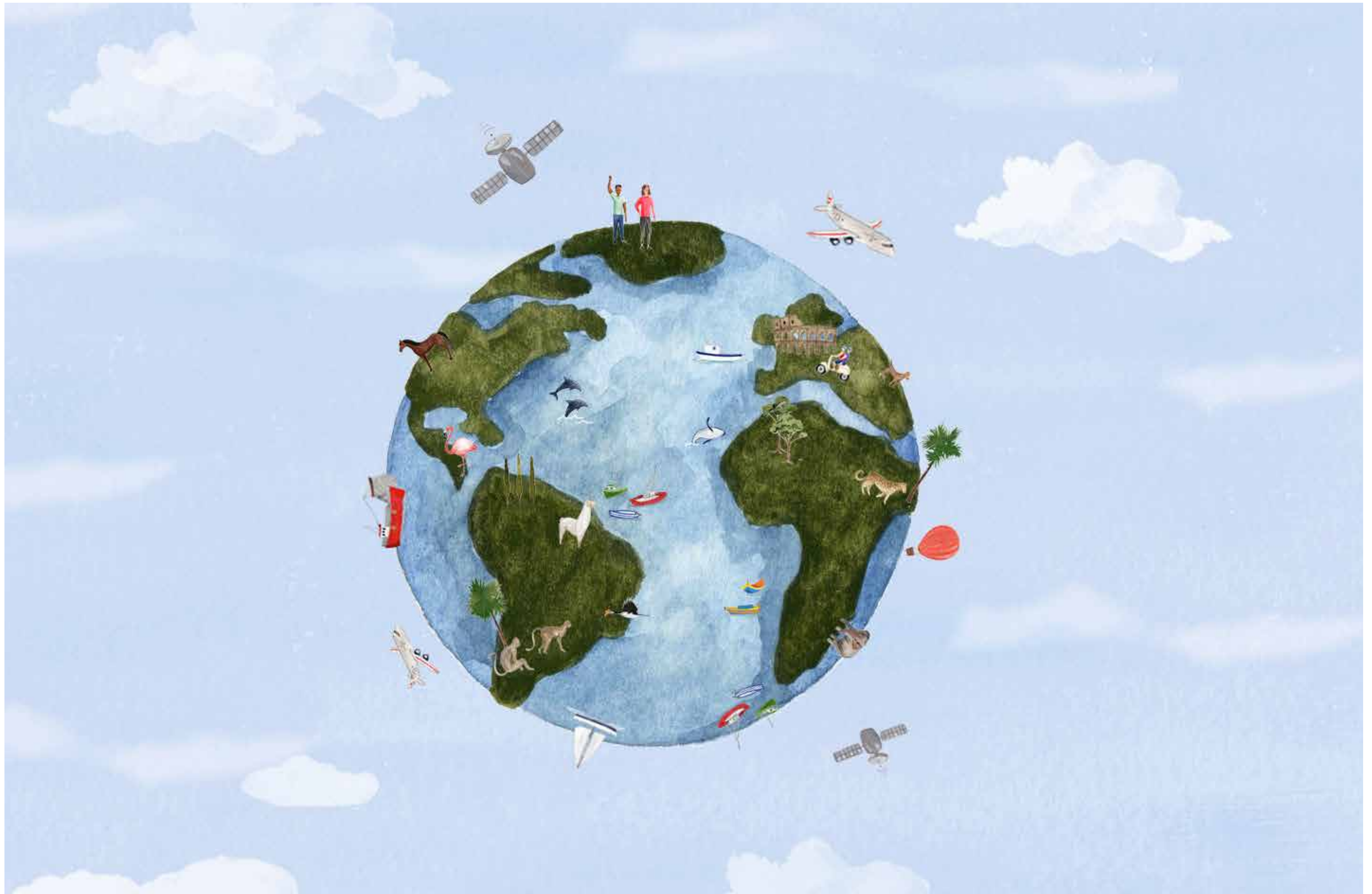


ABCDEFGHIJKLMNO

PQRSTUVWXYZ!?

123456789

Globe illustration created for digital use on client's website. The client chose select animals, places and spot illustrations to be dotted throughout the globe to highlight various different elements of the business. Each element was designed to then be interactive so when clicked the user would move to the relevant part of the website.





Mount Hood & Columbia River Gorge Region map commissioned by the Tourist Alliance with Travel Oregon to advertise the various activities within the region



WASHINGTON

STERNWHEELER CRUISE

'BIG ART' WALKING TOUR

MOSIER TWIN TUNNELS

BRIDGE OF THE GODS

COLUMBIA GORGE DISCOVERY CENTER & MUSEUM

KING OF THE ROADS BARN MUSEUM

HOOD RIVER

MOSIER

PENDLETON

CASCADE LOCKS

W.A.A.A.M

EAST GORGE FOOD TRAIL

KLINDT'S BOOKSELLERS

FAIRVIEW

WOOD VILLAGE

TROUTDALE

CORBETT

BONNEVILLE DAM & FISHERY

HOOD RIVER FRUIT LOOP

THE DALLES

PORTLAND

LOST LAKE

PARKDALE

OREGON TRAIL

DUFUR

MILOMCIVER STATE PARK

JONSRUD VIEWPOINT

MT. HOOD

MT. HOOD CULTURAL CENTER & MUSEUM

ZIGZAG

DUFUR VALLEY RD

DESCHUTES RIVER

BORING

SANDY

WELCHES

ELMWOOD DR

N

E

MILOMCIVER STATE PARK

ESTACADA

GOVERNMENT CAMP

W

S

MT. HOOD & COLUMBIA RIVER GORGE REGION

"THE INFINITY LOOP"

- THE INFINITY LOOP
- HISTORIC COLUMBIA RIVER HIGHWAY
- HIGHWAY
- COUNTY ROAD
- PACIFIC CREST TRAIL

MILOMCIVER STATE PARK

ESTACADA

GOVERNMENT CAMP

WILDWOOD RECREATION SITE

TIMOTHY LAKE

PUP GREEK FALLS

BEND

Cornwall

Isles of Scilly



Cornwall

Isles of Scilly



LAND'S END




PENZANCE

MINACK THEATRE



ST. IVES



ST. AGNES

NEWQUAY



POLY JOKE BEACH



THE SEAFOOD RESTAURANT

PADSTOW



PORT ISAAC

TINTAGEL

BOSCASTLE



CASTLE BUDE

BUDE

CROOKLETS BEACH

DARTMOOR NATIONAL PARK

BODMIN MOOR

THE EDEN PROJECT

THE LOST GARDENS OF HELIGAN



MEVAGISSEY

TRURO



CHAPEL PORCH

FALMOUTH

MYLOR HARBOUR

PENDENNIS CASTLE



LIZARD POINT

KYNANGE COVE

ST. MICHAEL'S MOUNT

FOWEY

PLYMOUTH

SALCOMBE





Map of Sri Lanka, commissioned by Sri Lankan food company Archehis



Map of Kinmount Estate in Scotland, commissioned to advertise the grounds and available space and make the overall area easier to comprehend for commercial and private clients.



Where are we?

In bonnie Scotland, of course! Established in 2020, the year that Kinmount House reached its 200th birthday, the house is often referred to as Dumfriesshire's best kept secret. South-west Scotland's brand new wedding venue, located only a stone's throw from the English border is situated just off the A75 between Gretna Green and Dumfries. Only 3 miles from Annan, Kinmount estate is easily accessible to those travelling by car or train with local stations both at Annan, Lockerbie and Carlisle only 30 minutes away.



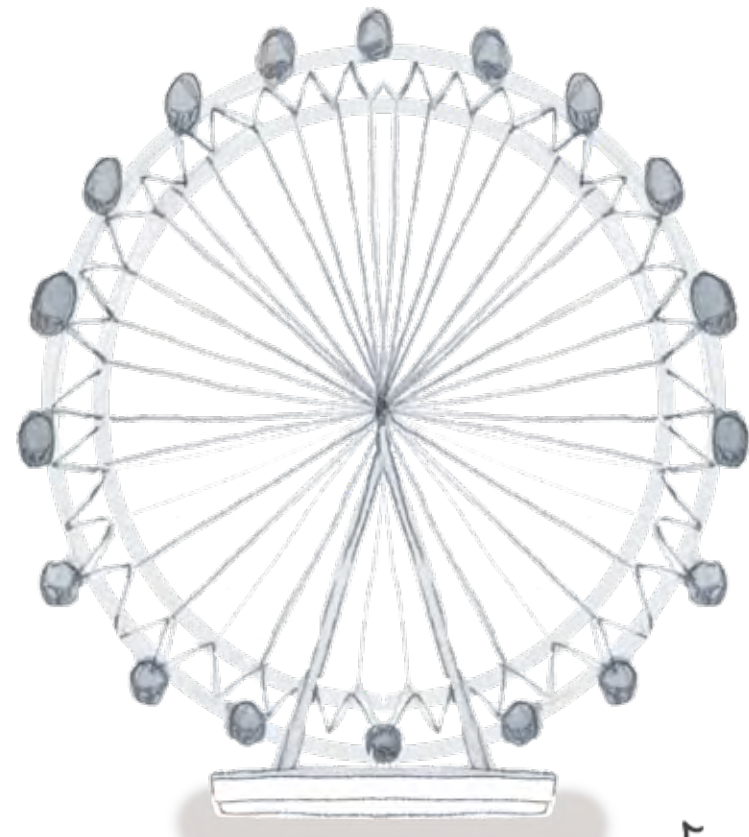
Map of Kinmount Estate used within Wedding brochure.



An illustrated map of a virtual village, created for a Aservo® EquiHaler® wishing to hold a virtual event during Covid lockdown. The map was used online and attendees were able to click on each element to visit a new element of the website and the event itself.

Also a range of background illustrations were created from the assets to provide digital backgrounds the client could use in emails and presentations.





Spot Illustrations of London for Map

A B C D E F G H I J K L M N O

P Q R S T U V W X Y Z ! ?

1 2 3 4 5 6 7 8 9

A B C D E F G H I J K L M N O

P Q R S T U V W X Y Z ! ?

1 2 3 4 5 6 7 8 9

a b c d e f g h i j k l m n o

p q r s t u v w x y z ! ?



ST PAULS CATHEDRAL



Finished map of London

FOR MORE INFORMATION PLEASE CONTACT HELEN WALLACE

hwallace.co.uk

helen@hwallace.co.uk

07805 361149